



AZERBAIJAN

General Information

Population (million), 2004:	8.4
Urban population (%), 2004:	49.9
Surface area ('000 km ²):	87
Population density (persons per km ²):	96

Economic & Social Development

GDP (million US dollars), 2004:	8,281
GDP per capita (US dollars), 2004:	991
GDP growth rate (annual %), 1995-2004:	9.0
Structure of GDP (%), 2003:	
Agriculture, forestry & fishing	13.1
Industry	49.9
Services	30.5
UNDP HDI rank, 2005	101
Life expectancy at birth (years), 2004:	67
Infant mortality rate (per 1,000 live births), 2004:	75
Illiteracy rate, adult (%), 2003:	1.0
Unemployment rate (%), 2003:	1.3
National poverty rate (% of population), 2004:	49.0

External Trade

Total merchandise exports (million US dollars), 2004:	3,120
Merchandise exports (% of GDP), 2004:	37.7
Total merchandise imports (million US dollars), 2004:	3,516
Merchandise imports (% of GDP), 2004:	42.5

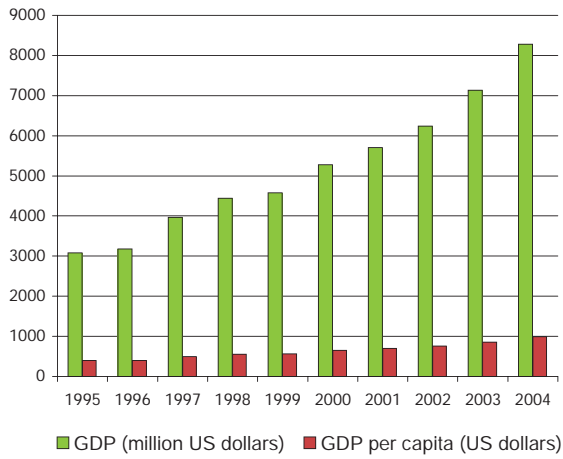
Investments, External Debt & Aid

FDI net inflows (million US dollars), 2004:	4,769
FDI net inflows (% of GDP), 2004:	57.6
External debt (million US dollars), 2003:	1,680
Debt per capita (US dollars), 2003:	201
External reserves (million US dollars), 2003:	821
Reserves per capita (US dollars), 2003:	98
Aid per capita (US dollars):	36

Infrastructure

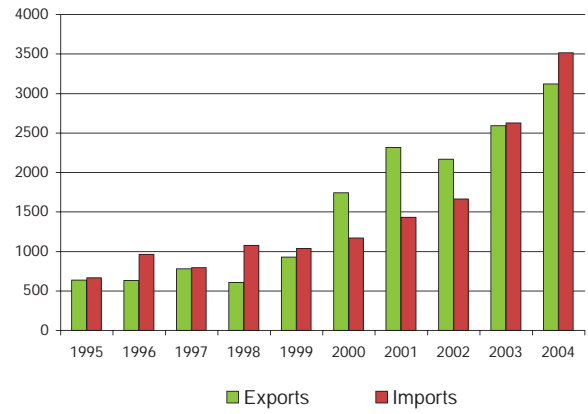
Closest distance from sea (km):	870
Total road network (km):	28,030
Road density (km per 1,000 km ²):	322
Paved roads (% of total):	92.4
Railway lines, total route (km):	2,122
Railway density (km per 1,000 km ²):	24

GDP and GDP per capita, 1995 - 2004

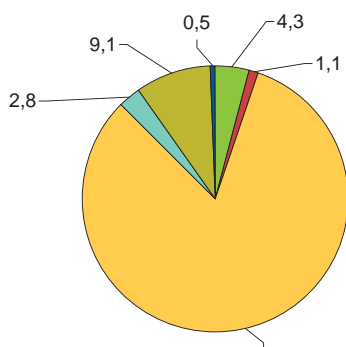


Merchandise Trade, 1995 - 2004

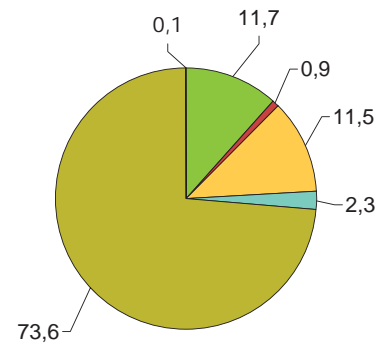
(million US dollars)



Main export products (%)

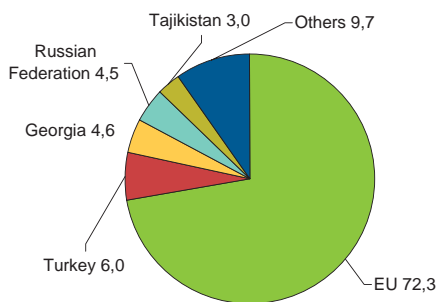


Main import products (%)



■ All food items
 ■ Agricultural raw materials
 ■ Energy & Fuels
 ■ Ores & metals
 ■ Manufactured goods
 ■ Unallocated

Main export partners (%)



Main import partners (%)

